

# Sketch Plan

Graveyard Sketch Plan  
Drawing Template

Graveyard Name

Kilwash Churchyard

Townland

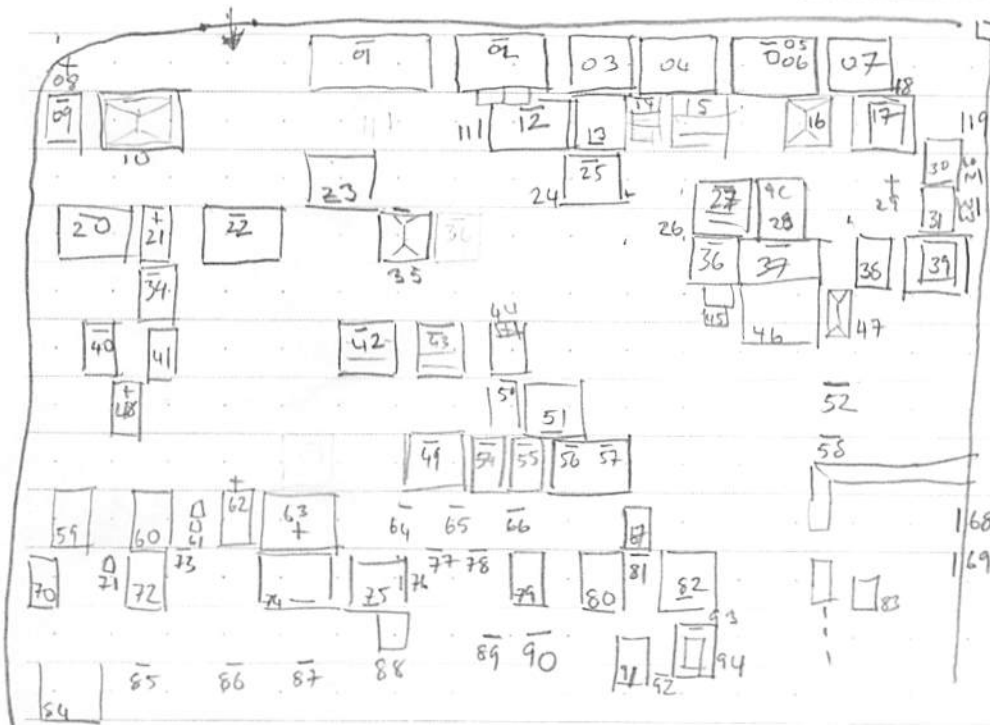
County

Clare

Drawn By

ST 1:5

Date of Drawing



Drawing Conventions

Headstone:  29

Kerbed Grave:  34

Cross or Pedestal:  08

Ledger or Table:  56

Walls & Gates:  01

# Sketch Plan

Graveyard Sketch Plan  
Drawing Template

Graveyard Name

Kilrush Churchyard

Townland

County

Clare

Drawn By

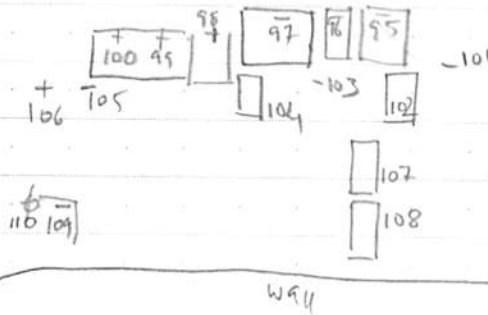

JT

2:5

Date of Drawing

28/5/14

SECTION 2



Drawing Conventions

Headstone: 29

Kerbed Grave: 34

Cross or Pedestal: 08

Ledger or Table: 56

Walls & Gates:

# Sketch Plan

Graveyard Sketch Plan  
Drawing Template

Graveyard Name

Kilrush Churchyard

Townland

Section 3

County

Clare

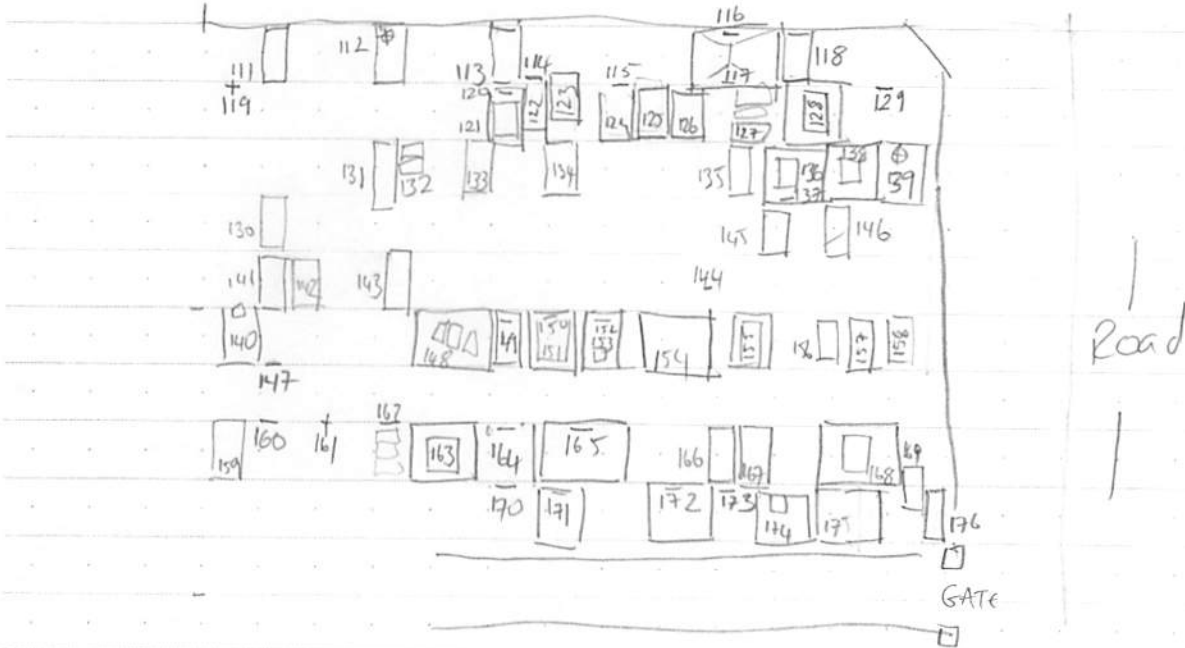
Drawn By

JT

3:5

Date of Drawing


29/5/16




Drawing Conventions

Headstone:  29

Kerbed Grave:  34

Cross or Pedestal:  08

Ledger or Table:  56

Walls & Gates: 

# Sketch Plan

Graveyard Sketch Plan  
Drawing Template

Graveyard Name

Kilrush Churchyard

Townland

County

Clare

Drawn By

JT 4:5

Date of Drawing

29/5/2014



Drawing Conventions

Headstone: 29

Kerbed Grave: 34

Cross or Pedestal: 08

Ledger or Table: 56

Walls & Gates: 0

Historicgraves

www.historicgraves.ie

Shale - Monypoint or Knockera  
(lat. 160°)  
O'Connell's for  
Calverweem

Monypoint Gherman  
+ village  
+ Carrigrohane

# Sketch Plan

Graveyard Sketch Plan  
Drawing Template

Graveyard Name

Kilrush Churchyard

Townland

County

CLARE

Drawn By

JK S:G

Date of Drawing

29.5.14

7  
203

10  
231

237  
258


201  
205  
259

Drawing Conventions

Headstone:  29

Kerbed Grave:  34

Cross or Pedestal:  08

Ledger or Table:  56

Walls & Gates: 